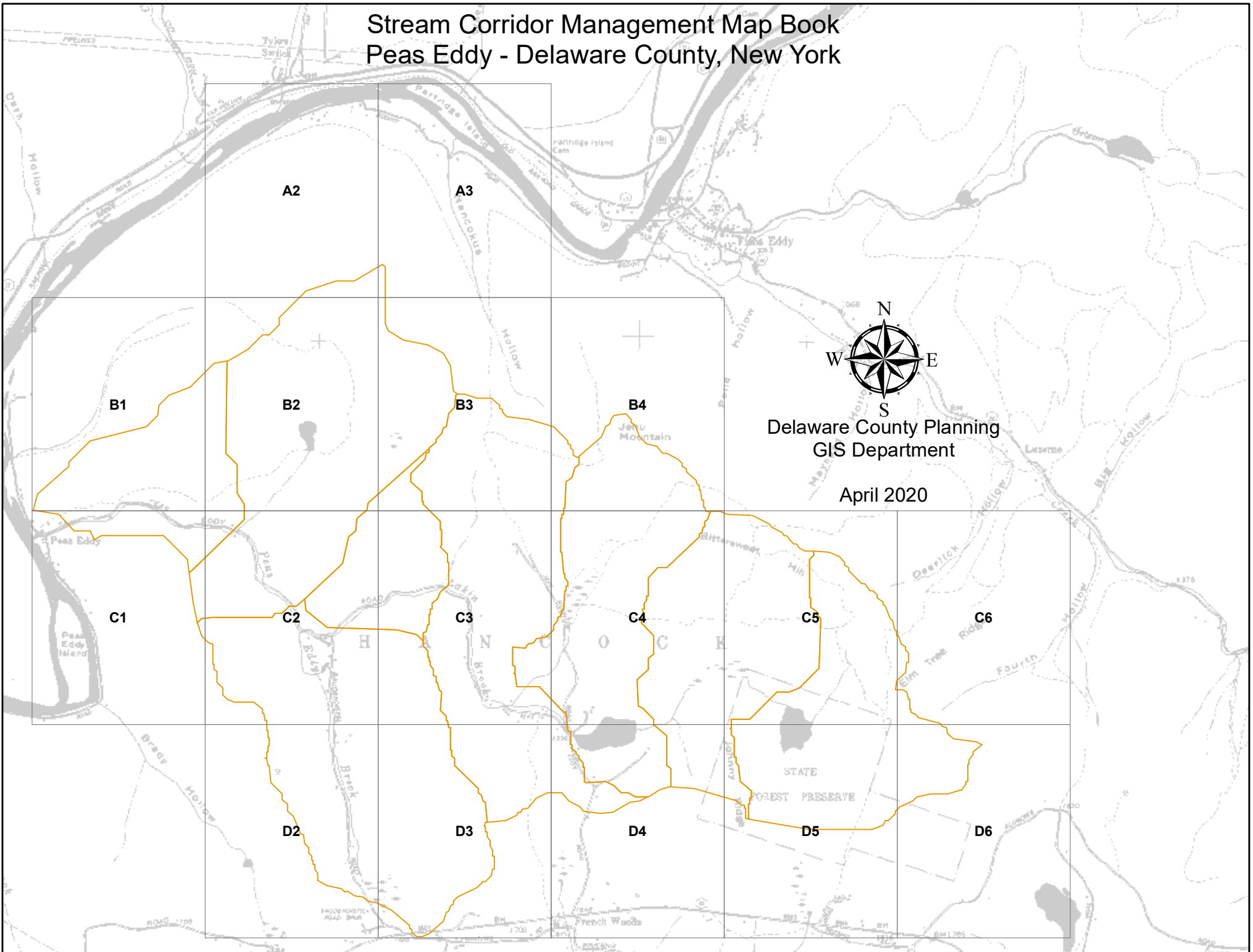
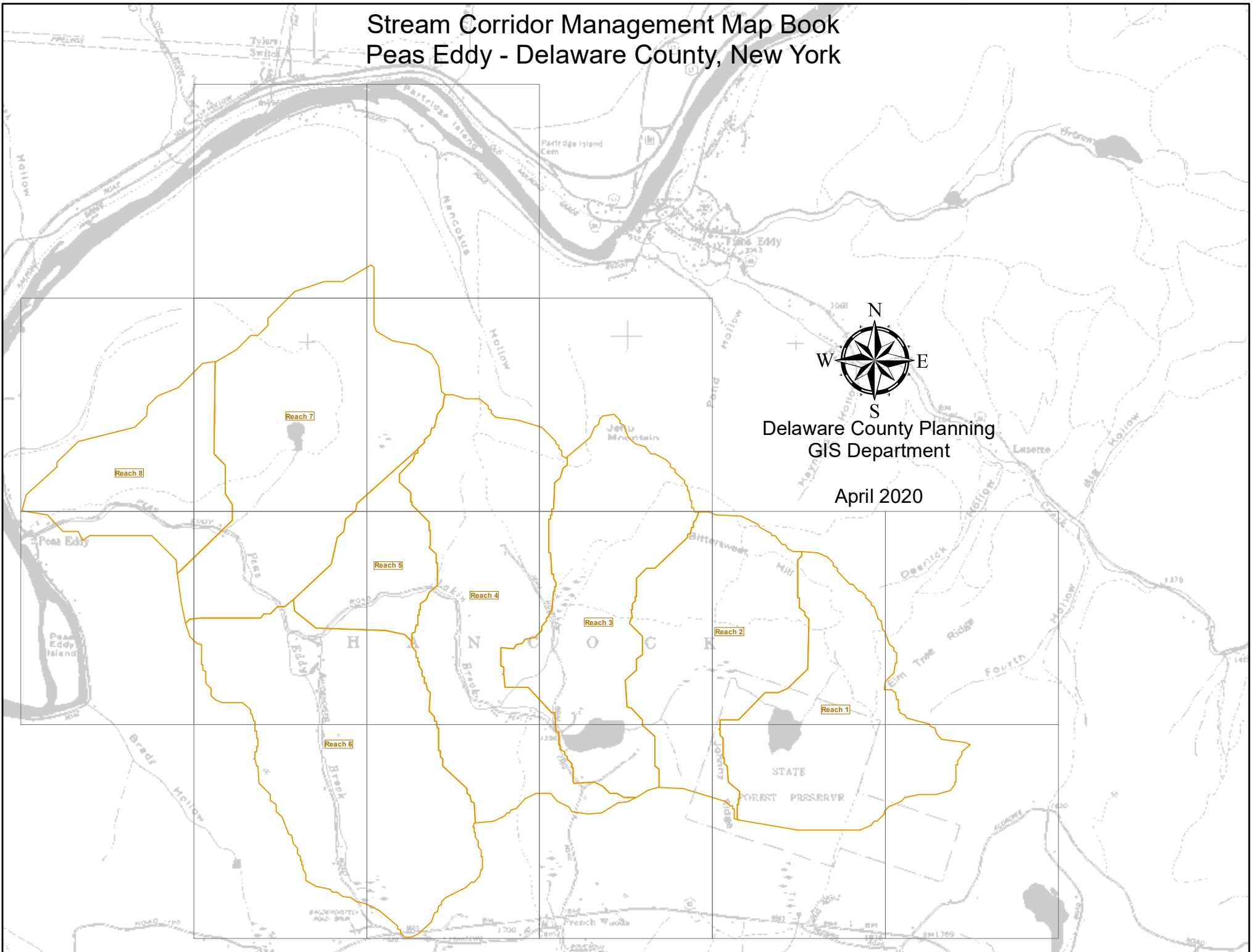


Stream Corridor Management Map Book

Peas Eddy - Delaware County, New York




Stream Corridor Management Map Book Peas Eddy - Delaware County, New York



Delaware County Planning
GIS Department

April 2020



XX

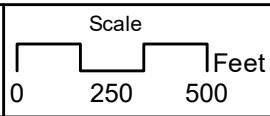
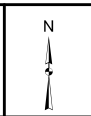
XX

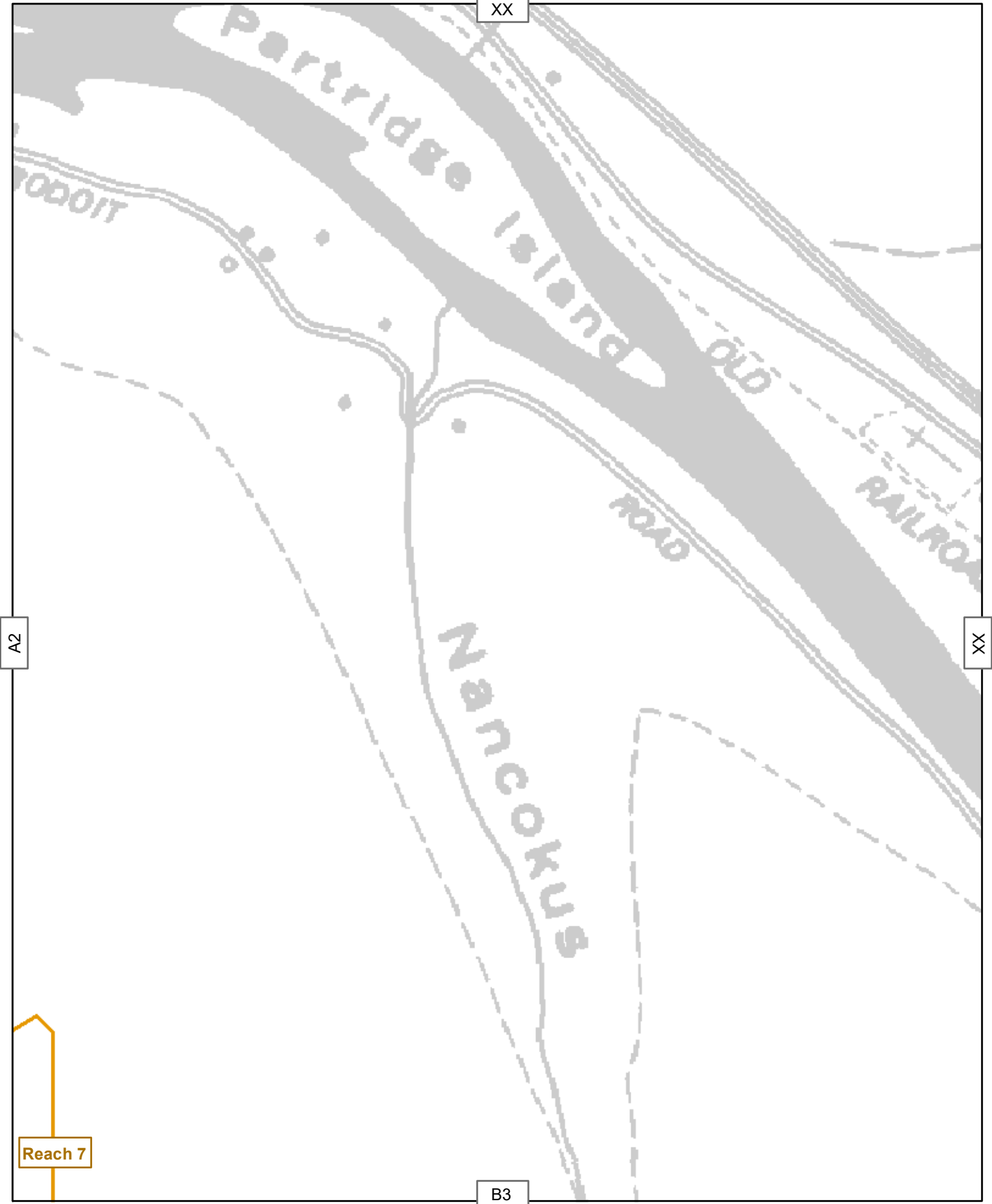
A3

B2

Reach 7

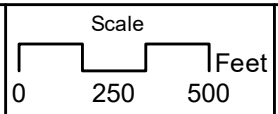
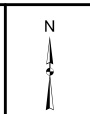
Legend			
Berms	Culvert	Erosive_feature	Marsh
Bridges	DepositionalFeature	Infrastructure	Miscellaneous
Control	Dump	Invasive_O	Reventment_Line
			Tributary
			Reaches





Reach 7

Legend	
Berms	Culvert
Bridges	Depositional Feature
Control	Dump
Erosive feature	Infrastructure
Marsh	Miscellaneous
Invasive_O	Reverment_Line
Tributary	Reaches

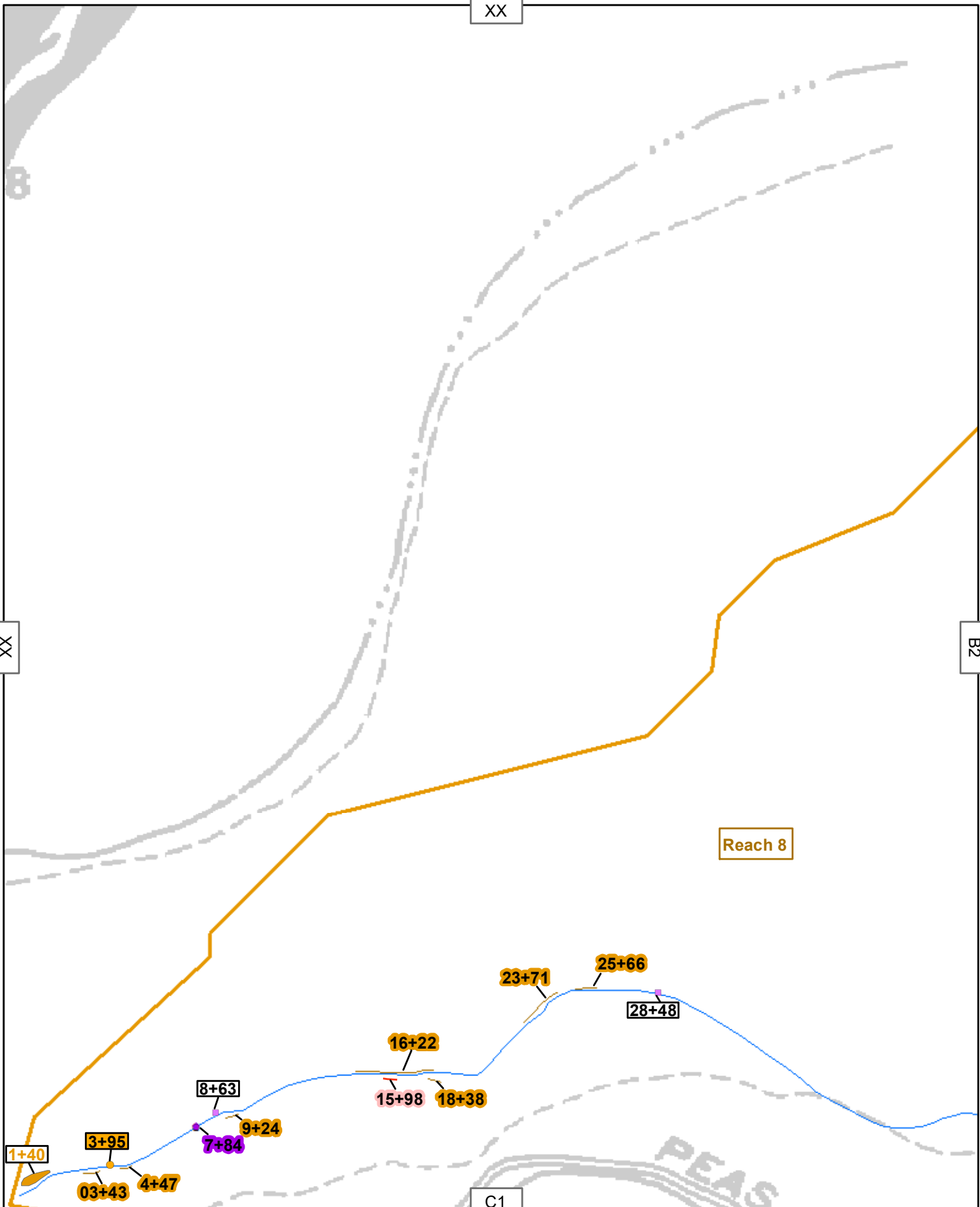


XX

8

XX

B2

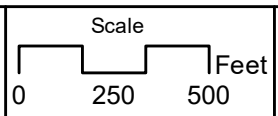
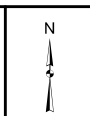


Reach 8

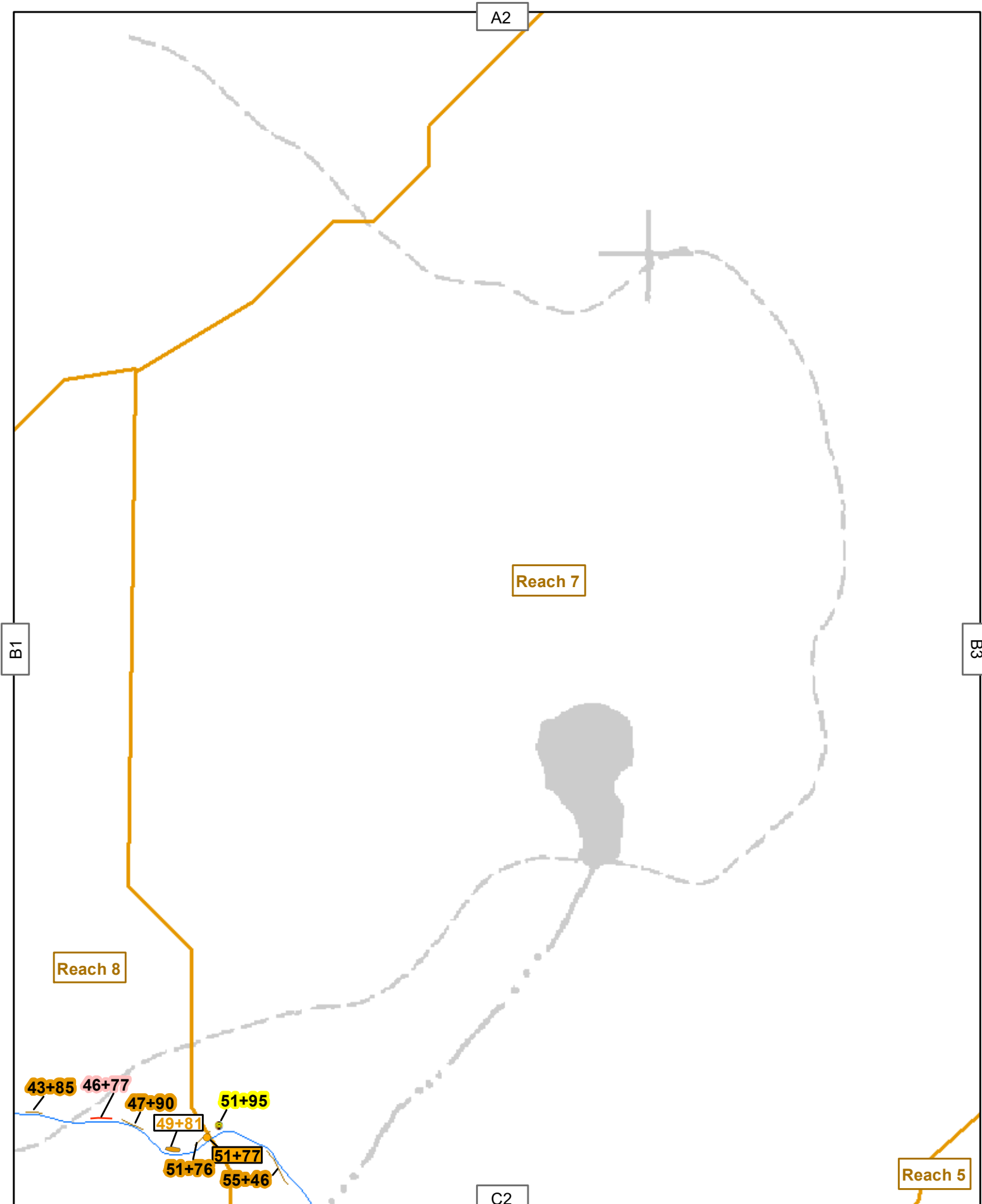
C1

Peas Eddy
Stream Corridor
Management Plan
2020

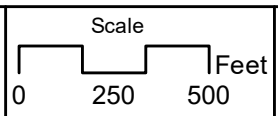
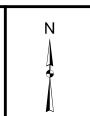
Legend	
	Berms
	Bridges
	Control
	Culvert
	DepositionalFeature
	Dump
	Erosive_feature
	Infrastructure
	Invasive_O
	Marsh
	Miscellaneous
	Reventment_Line
	Tributary
	Reaches

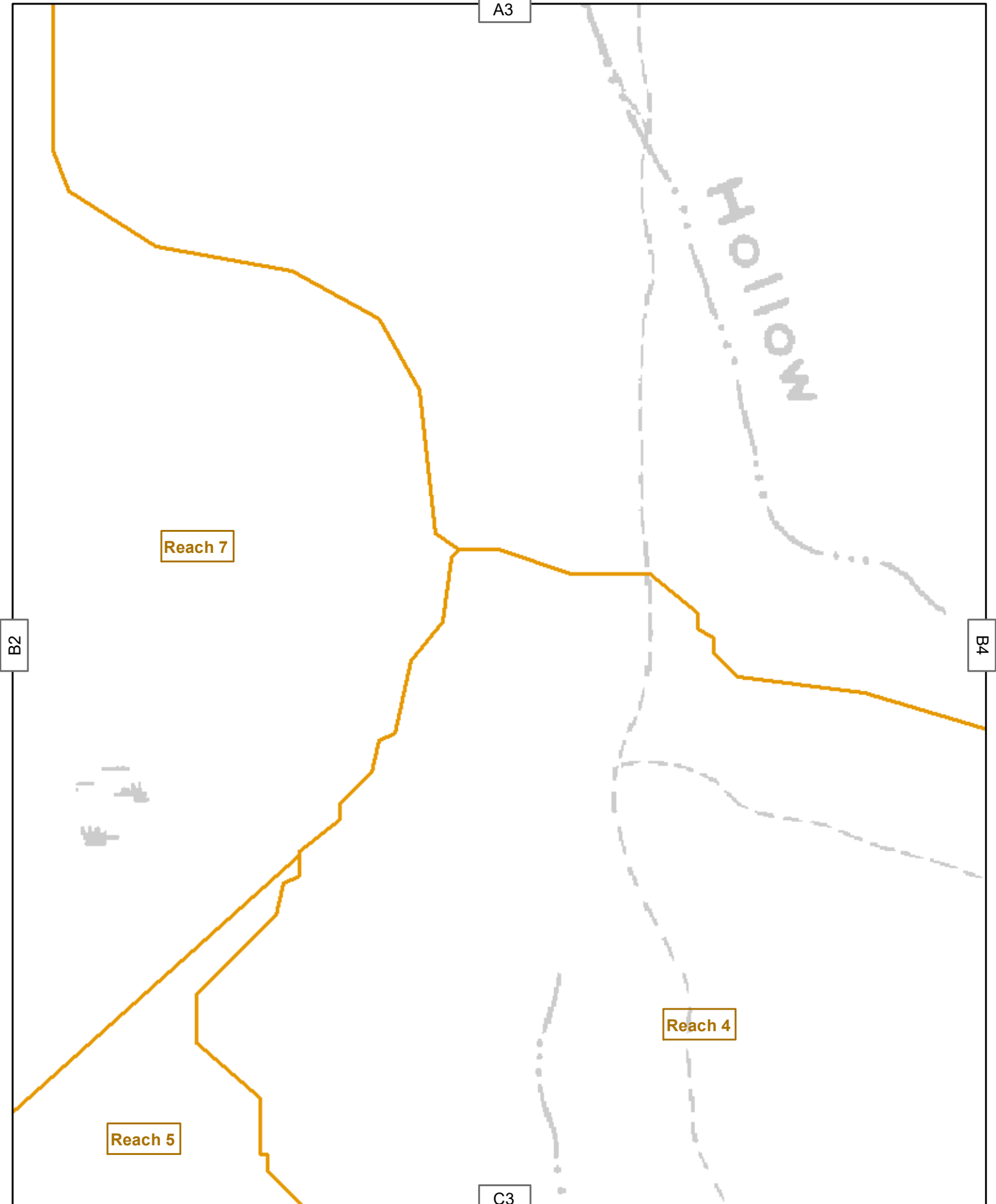


Mapbook
Page
B1

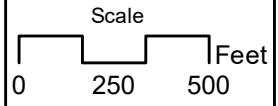


Legend			
	Berms		Culvert
	Bridges		DepositionalFeature
	Control		Dump
	Erosive_feature		Infrastructure
	Marsh		Miscellaneous
	Invasive_O		Reventment_Line
	Tributary		Reaches





Legend	
	Berms
	Culvert
	Erosive_feature
	Marsh
	Bridges
	DepositionalFeature
	Infrastructure
	Miscellaneous
	Control
	Dump
	Invasive_O
	Reventment_Line
	Tributary
	Reaches



XX

B3

XX

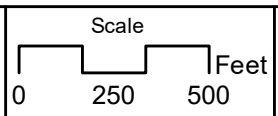
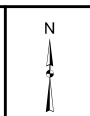
Jehu Mountain

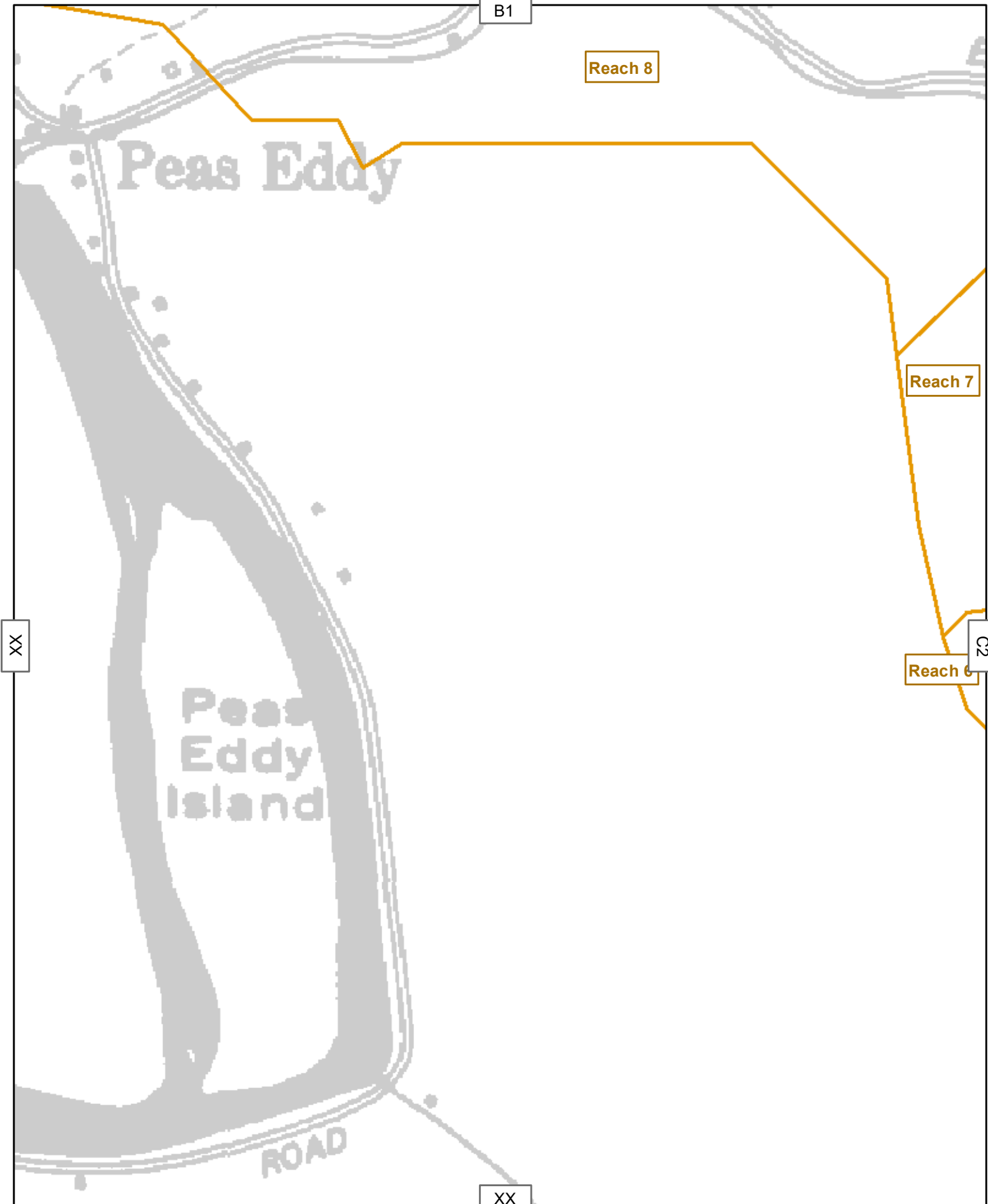
Reach 4

Reach 3

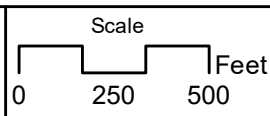
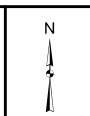
C4

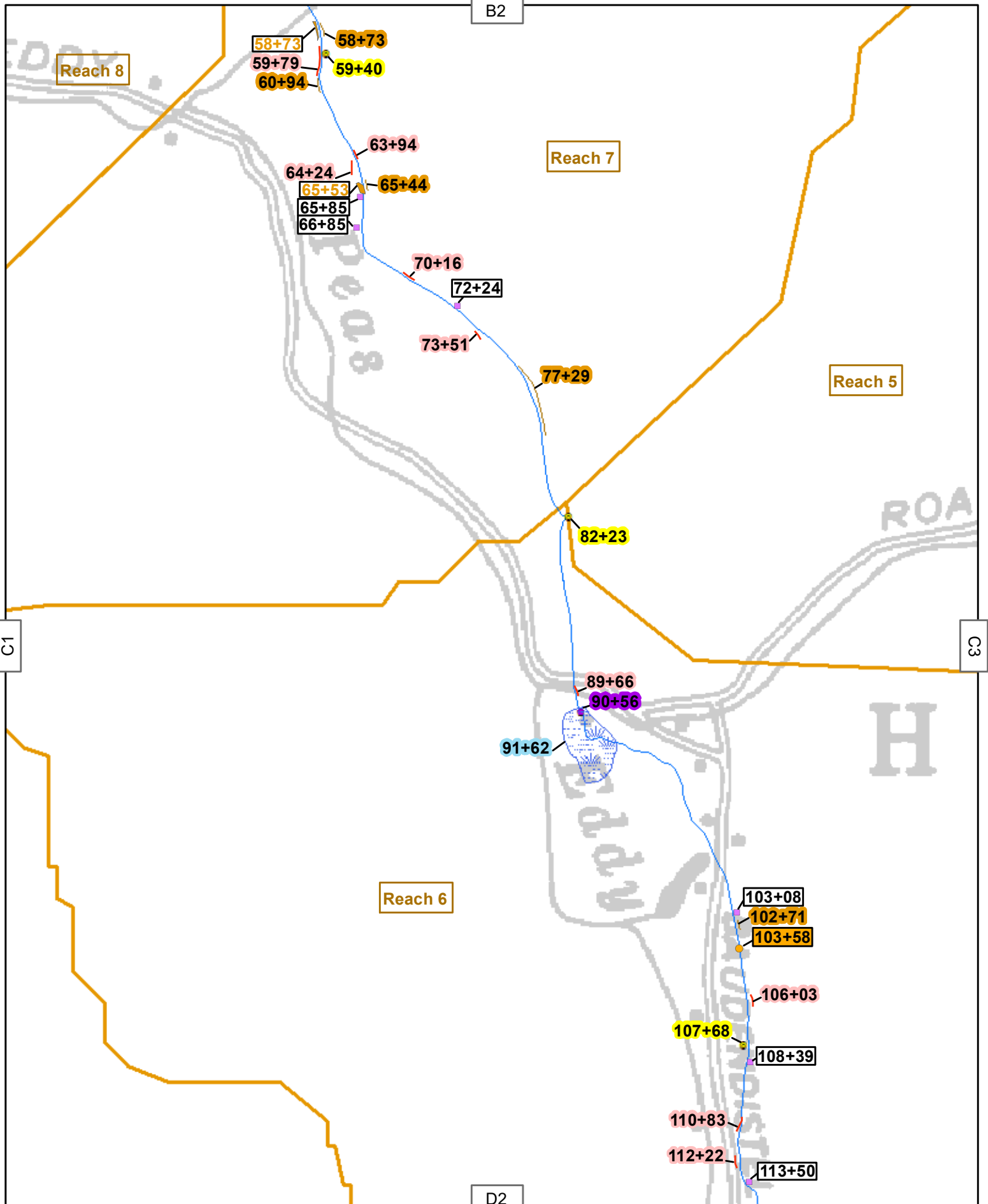
Legend	
	Berms
	Bridges
	Control
	Culvert
	DepositionalFeature
	Dump
	Erosive_feature
	Infrastructure
	Invasive_O
	Marsh
	Miscellaneous
	Reverment_Line
	Tributary
	Reaches



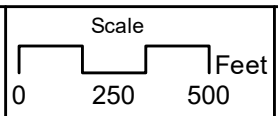
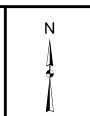


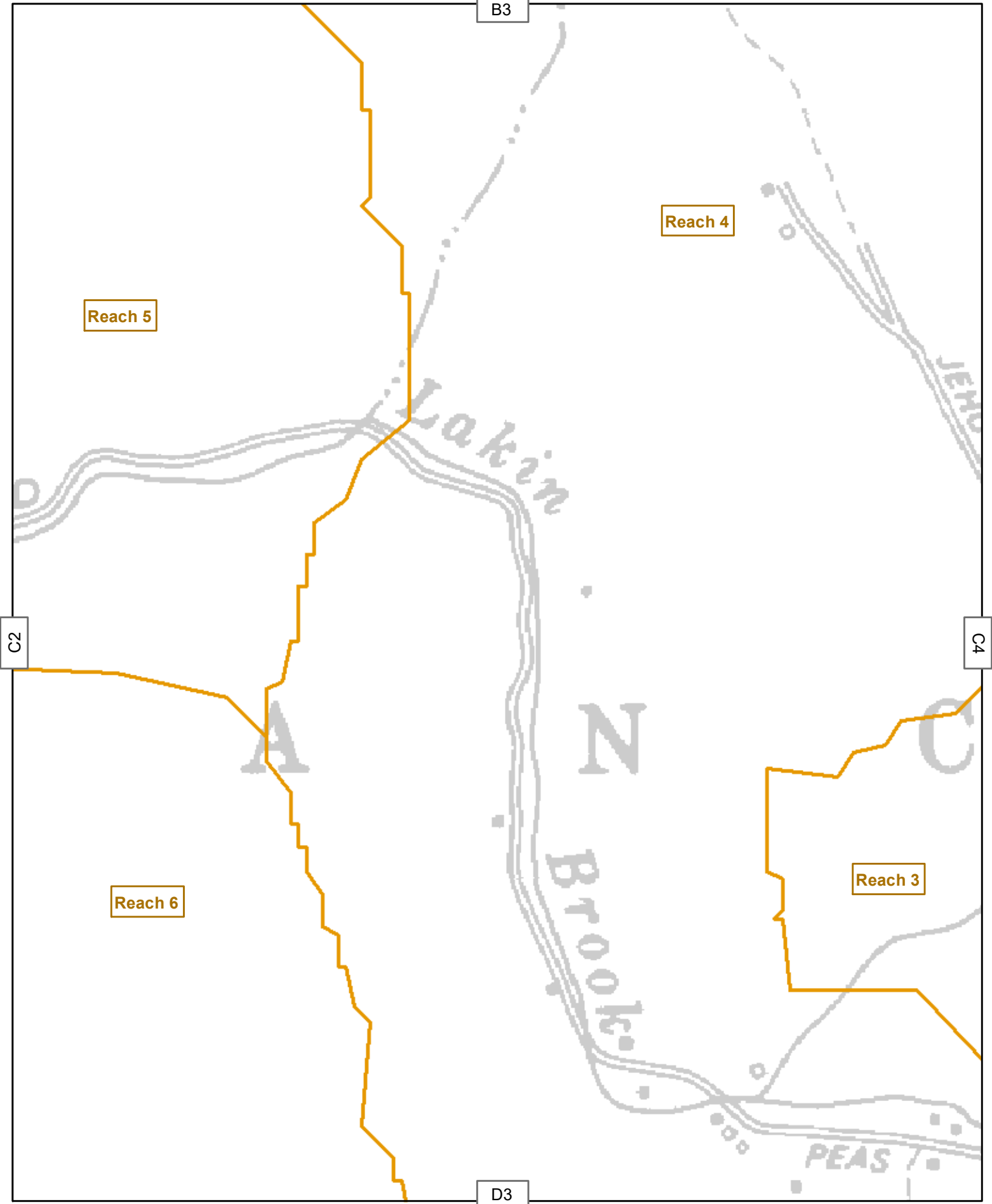
Legend	
Berms	Culvert
Bridges	DepositionalFeature
Control	Dump
Erosive_feature	Marsh
Infrastructure	Miscellaneous
Invasive_O	Reventment_Line
Tributary	Reaches



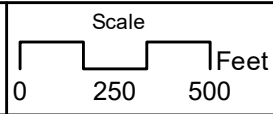


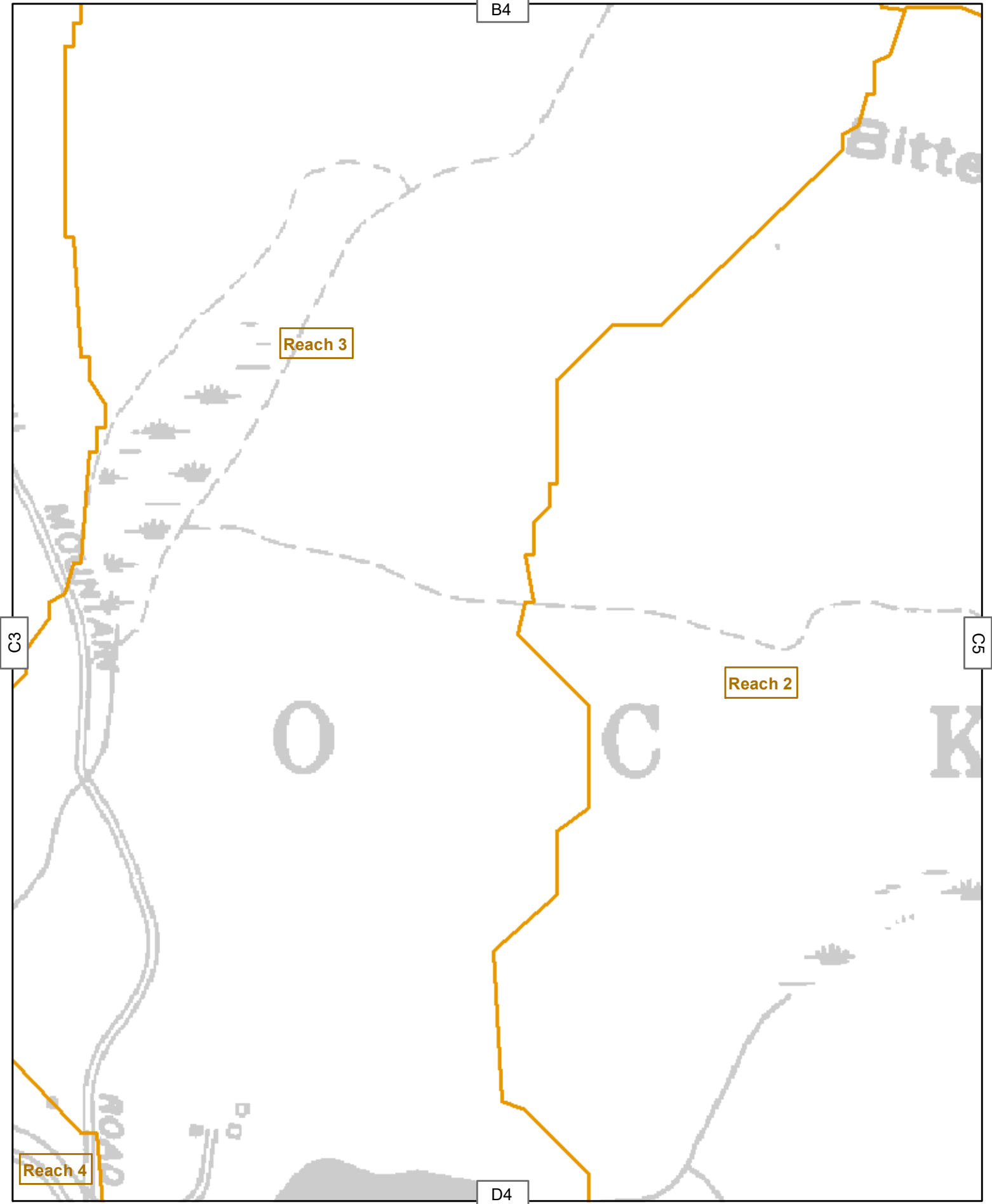
Legend	
	Berms
	Bridges
	Control
	Culvert
	Depositional Feature
	Dump
	Erosive feature
	Infrastructure
	Invasive_O
	Marsh
	Miscellaneous
	Reverment_Line
	Tributary
	Reaches



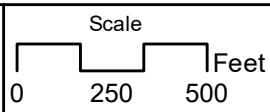
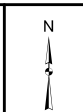


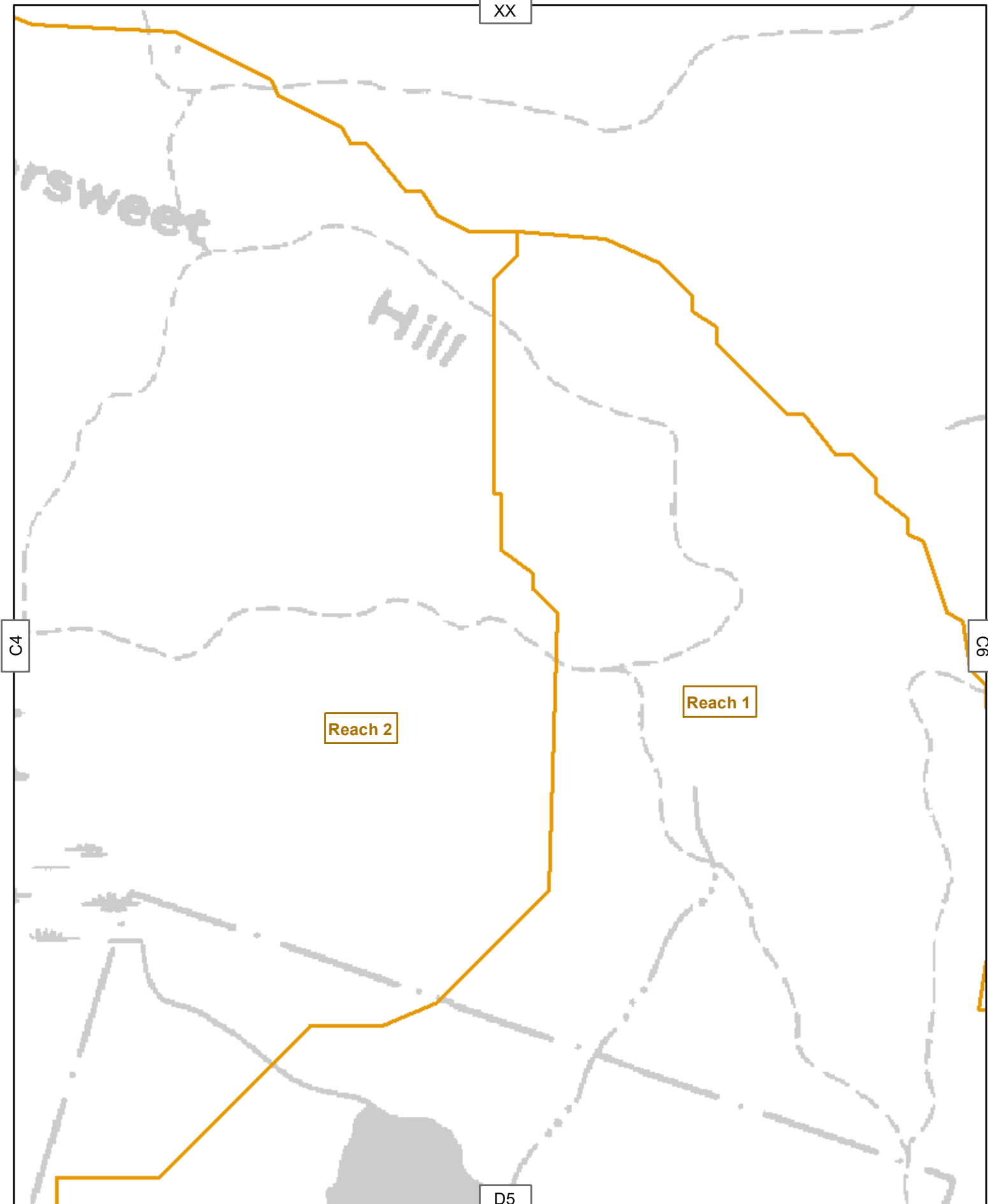
Legend	
	Berms
	Culvert
	Erosive_feature
	Marsh
	Bridges
	DepositionalFeature
	Infrastructure
	Miscellaneous
	Tributary
	Control
	Dump
	Invasive_O
	Reventment_Line
	Reaches





Legend	
	Berms
	Culvert
	Erosive_feature
	Marsh
	Bridges
	DepositionalFeature
	Infrastructure
	Miscellaneous
	Tributary
	Control
	Dump
	Invasive_O
	Reverment_Line
	Reaches





XX

C4

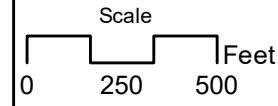
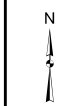
C6

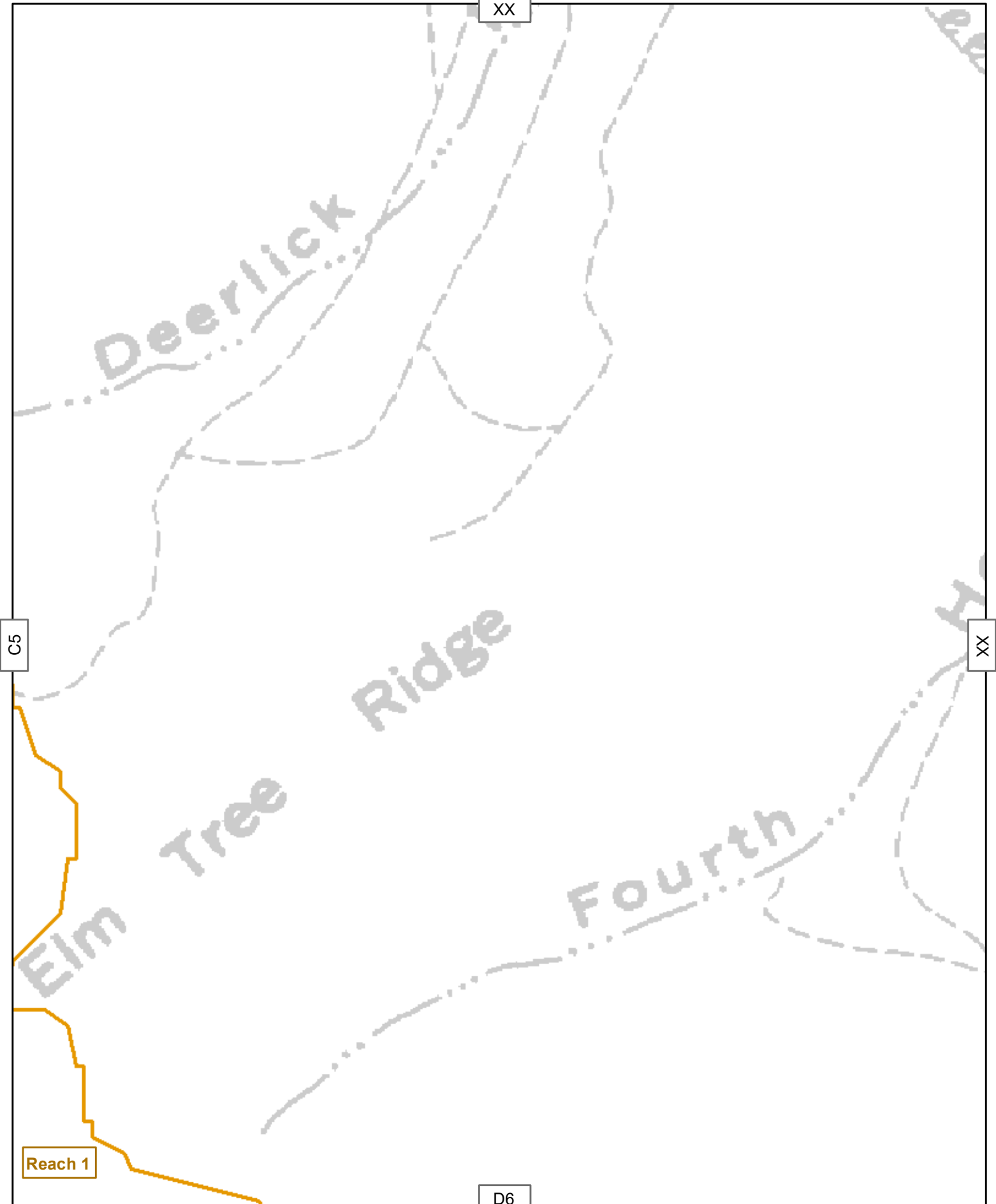
Reach 2

Reach 1

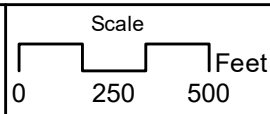
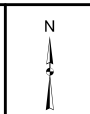
D5

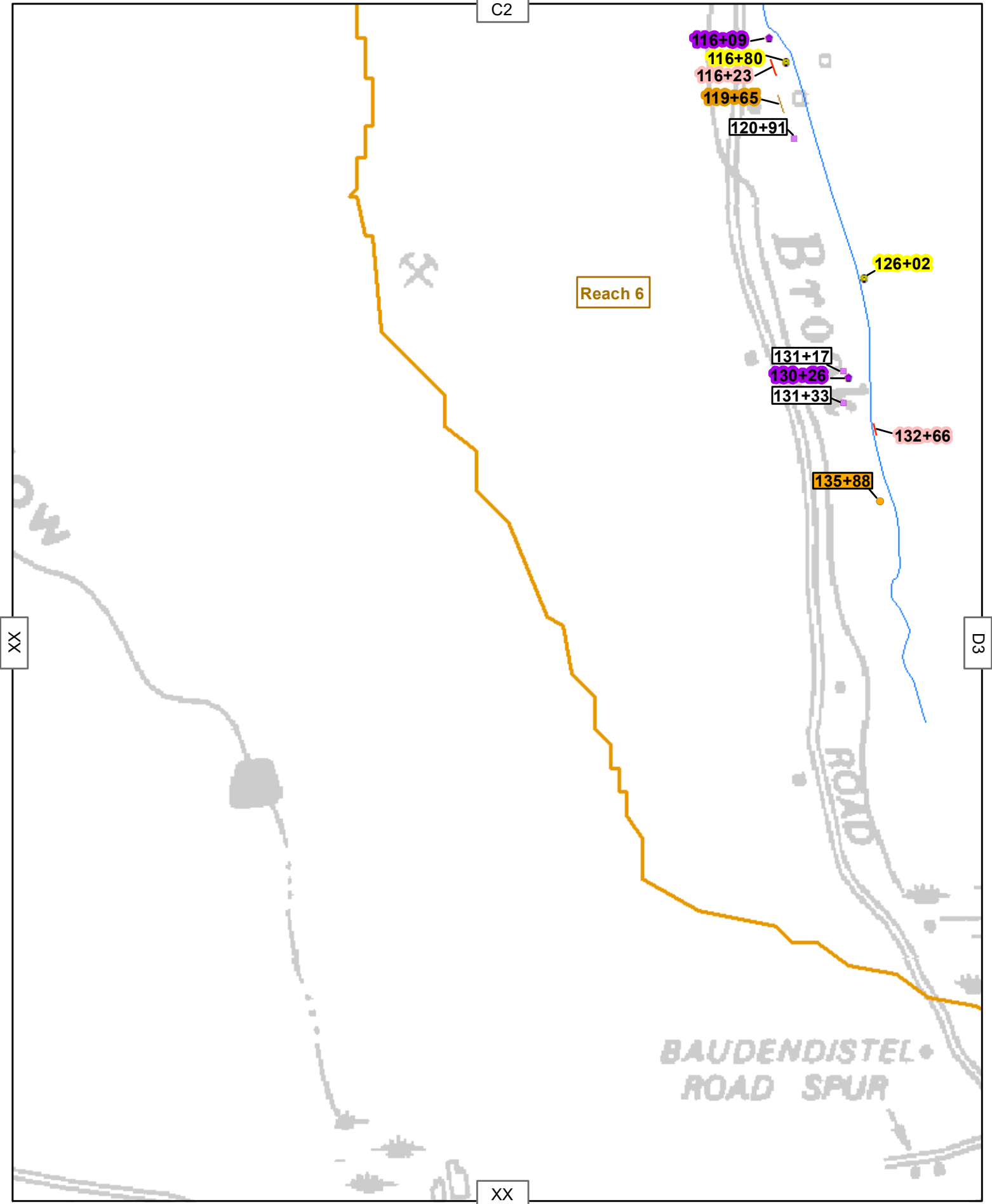
Legend	
Berms	Culvert
Bridges	Depositional Feature
Control	Dump
Erosive feature	Infrastructure
Marsh	Miscellaneous
Invasive_O	Reventment_Line
Tributary	Reaches



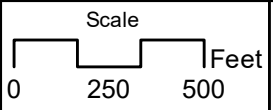
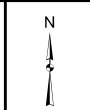


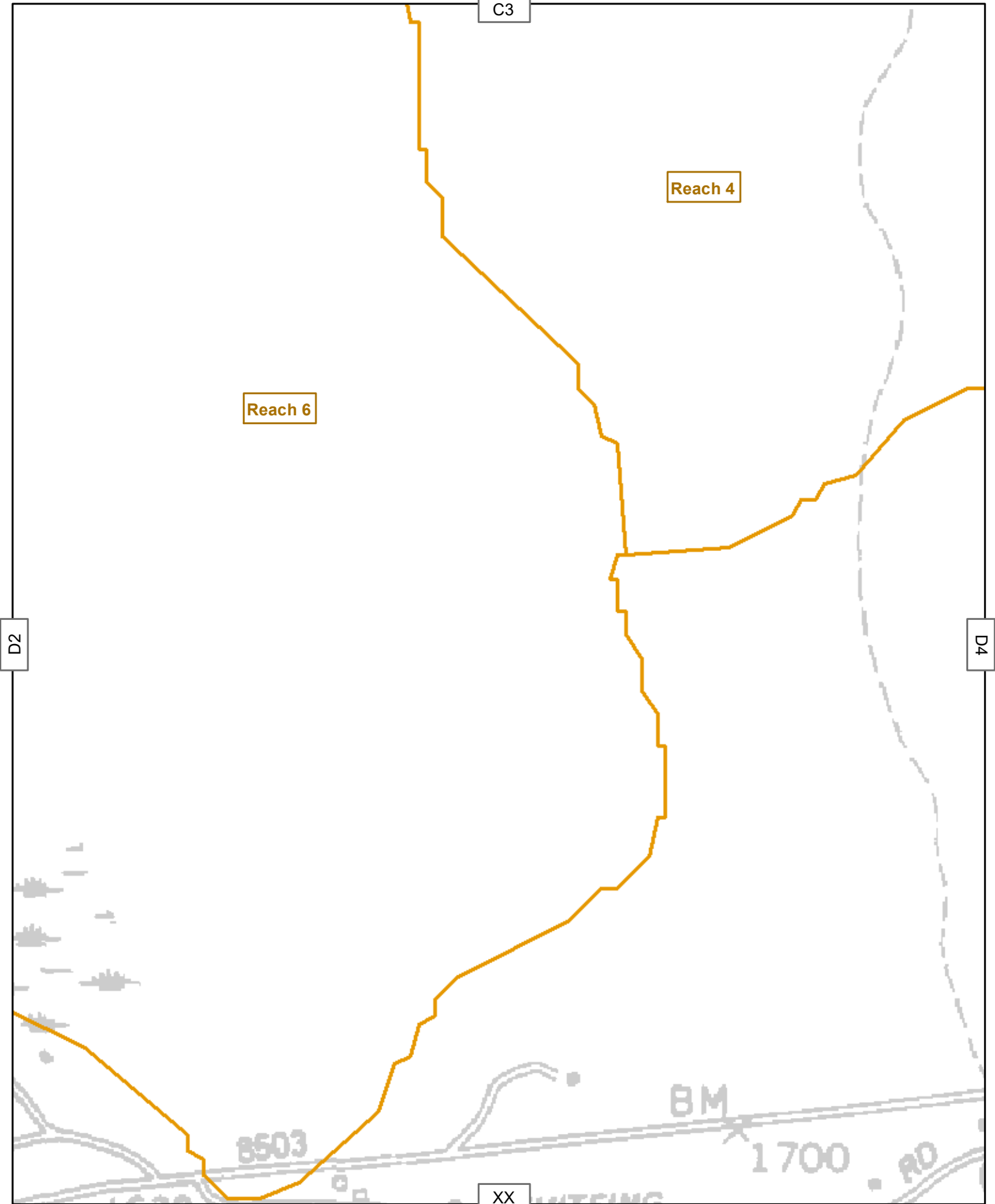
Legend	
Berms	Culvert
Bridges	DepositionalFeature
Control	Dump
Erosive_feature	Infrastructure
Invasive_O	Marsh
Miscellaneous	Reverment_Line
Tributary	Reaches



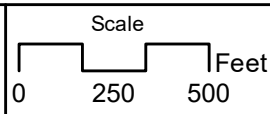
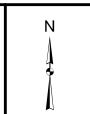


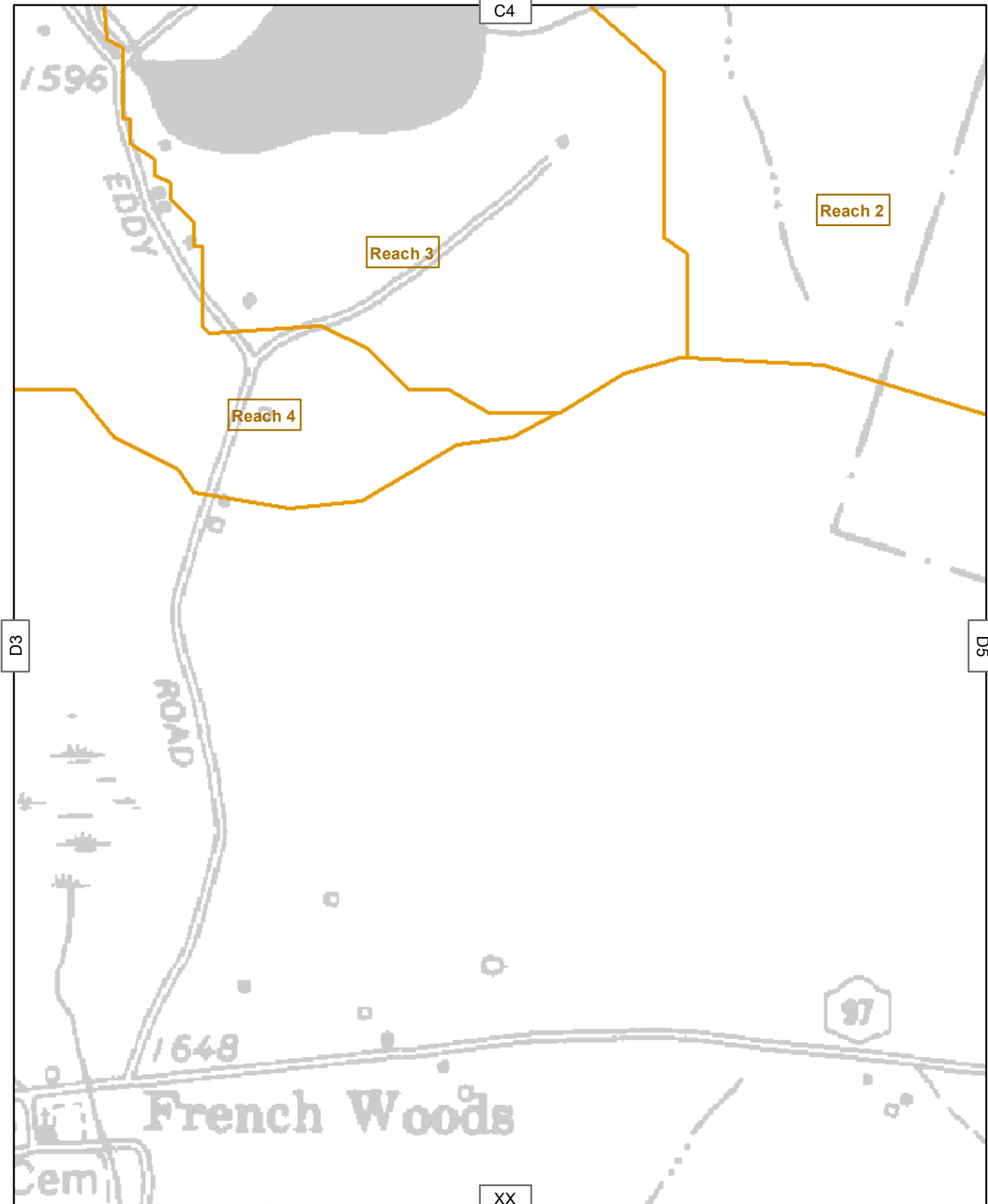
Legend	
	Berms
	Culvert
	Erosive_feature
	Marsh
	Bridges
	DepositionalFeature
	Infrastructure
	Miscellaneous
	Control
	Dump
	Invasive_O
	Reventment_Line
	Tributary
	Reaches



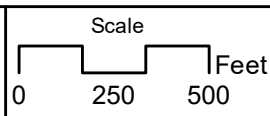
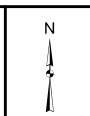


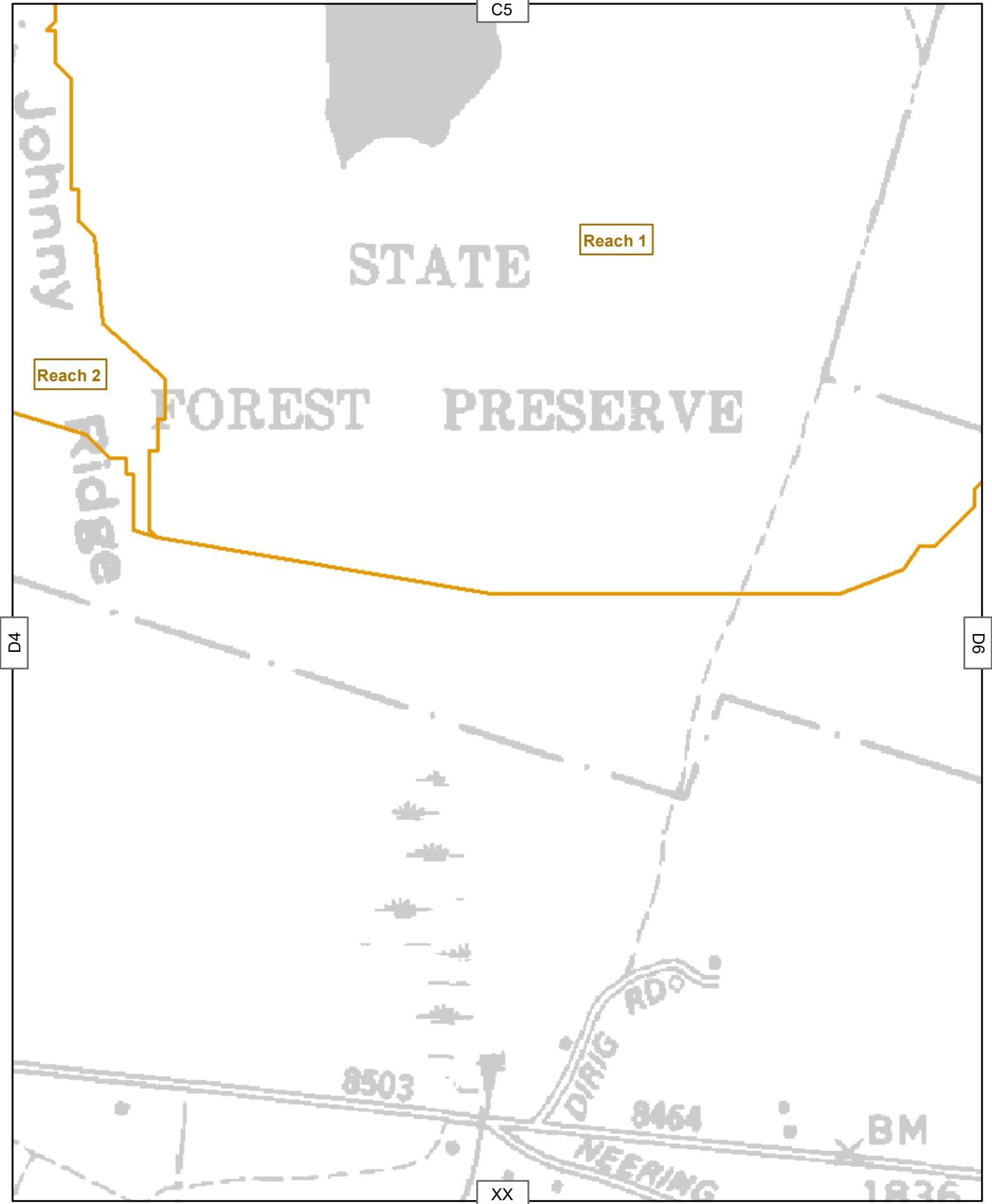
Legend	
Berms	Culvert
Bridges	Depositional Feature
Control	Dump
Erosive feature	Marsh
Infrastructure	Miscellaneous
Invasive_O	Reventment_Line
Tributary	Reaches





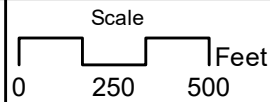
Legend	
Berms	Culvert
Bridges	DepositionalFeature
Control	Dump
Erosive_feature	Marsh
Infrastructure	Miscellaneous
Invasive_O	Reventment_Line
Tributary	Reaches





Legend

- | | | | | |
|---------|---------------------|-----------------|-----------------|-----------|
| Berms | Culvert | Erosive_feature | Marsh | Tributary |
| Bridges | DepositionalFeature | Infrastructure | Miscellaneous | Reaches |
| Control | Dump | Invasive_O | Reventment_Line | |



C6

Reach 1

D5

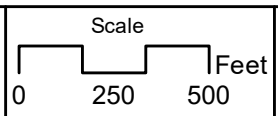
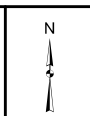
XX

KLONDIKE

BM 1789

XX

Legend	
	Berms
	Culvert
	Erosive_feature
	Marsh
	Bridges
	DepositionalFeature
	Infrastructure
	Miscellaneous
	Tributary
	Control
	Dump
	Invasive_O
	Reventment_Line
	Reaches



Stream Corridor Management Plan
Peas Eddy
Bridges

ID	Date	Flow Condition	Structure Condition	Notes	Depth(FT)	PicNumIn	PicNumOut	Station ID	Map Page
0	7/24/2019	Excellent	Excellent	Riprap on both sides.	0	15		51+77	B2
0	7/24/2019				0	31		3+95	B1
0	7/23/2019				0	3/4		103+58	C2
0	7/23/2019	Fair	Fair	Downed trees. end of stream.	0		24/25	135+88	D2

Stream Corridor Management Plan
Peas Eddy
Culvert

ID	Reach	Depth(FT)	Structure	Diameter	Material	Pipe Depth	Inlet Flow Condition	Outlet Flow Condition	Inlet Condition	Outlet Condition	Notes	Date	PicNumIn	PicNumOut	Station ID	Map Page
0	0	0		9	Metal	0						7/24/2019		1	65+85	C2
0	0	0		3	Plastic	0				Excellent		7/24/2019		20	28+48	B1
0	0	0		2	Plastic	0						7/24/2019	27		8+63	B1
0	0	0		4	Metal	0						7/22/2019	1		66+85	C2
0	0	0		2	Plastic	0						7/22/2019	3		72+24	C2
0	0	0		2	Plastic	0						7/23/2019	1		103+08	C2
0	0	0		3	Plastic	0						7/23/2019	7		108+39	C2
0	0	0		6	Metal	0	Fair	Excellent	Excellent	Excellent		7/23/2019	12	10/11	113+50	C2
0	0	0		0	Plastic	0				Fair		7/23/2019		17	120+91	D2
0	0	0		0	Plastic	0				Fair		7/23/2019		19	131+17	D2
0	0	0		0	Plastic	0				Fair		7/23/2019		22	131+33	D2

Stream Corridor Management Plan
Peas Eddy
Depositional Feature

ID	Date	Bank Side	Type	Height(FT)	Width(FT)	Length(FT)	Material	Notes	PicNumber	Area	Station ID	Map Page
0	7/24/2019	Left		0	10	20			3	0.0000	65+53	C2
0	7/24/2019	Right		15	0	75			10	0.0000	58+73	C2
0	7/24/2019	Left		0	15	75			16	0.0000	49+81	B2
0	7/24/2019	Center		0	0	0		Delta	33	0.0000	1+40	B1

Stream Corridor Management Plan
Peas Eddy
Erosive Feature

ID	Station	Date	Length(FT)	Height(FT)	Cover	Sediment Size	Percent Roots	Notes	Area(FT)	PicNumber	Station ID	Map Page
0	0	7/24/2019	45	6	Grass		25		0.0000	4	64+24	C2
0	0	7/24/2019	45	6	Grass		10		0.0000	5	63+94	C2
0	0	7/24/2019	100	2	Trees		50		0.0000	8	59+79	C2
0	0	7/24/2019	45	5	Trees	Sa/Gra	75		0.0000	18	46+77	B2
0	0	7/24/2019	40	20	Trees		75		0.0000	26	15+98	B1
0	0	7/22/2019	40	6	Trees		25		0.0000	2	70+16	C2
0	0	7/22/2019	30	20	Tree/Grass	Sa/Gra	25		0.0000	4	73+51	C2
0	0	7/22/2019	0	0	Trees		25		0.0000	8	89+66	C2
0	0	7/23/2019	35	10	Grass		10		0.0000	5	106+03	C2
0	0	7/23/2019	0	0	Grass		10		0.0000	8	110+83	C2
0	0	7/23/2019	40	4	Grass	Sa/Gra	10		0.0000	9	112+22	C2
0	0	7/23/2019	40	3	Grass	Sa/Gra	25		0.0000	15	116+23	D2
0	0	7/23/2019	30	0	Trees		50		0.0000	23	132+66	D2

Stream Corridor Management Plan
Peas Eddy
Marsh

ID	Station	Date	Notes	Station ID	Map Book
0	0	7/22/2019		91+62	C2

Stream Corridor Management Plan
Peas Eddy
Miscellaneous

ID	Date	Notes	PicNumber	Station ID	Map Page
0	7/24/2019	Crossing	28/29	7+84	B1
0	7/22/2019	Trail/Crossing	9	90+56	C2
0	7/23/2019	Metal fence crossing stream.	13	116+09	D2
0	7/23/2019	Crossing	20/21	130+26	D2

Stream Corridor Mangement Plan

Peas Eddy

Revetment Line

ID	Station	Date	Bank Side	Height(FT)	Length(FT)	Width(FT)	Type	Condition	Notes	PicNumber	Station ID	Map Page
0	0	7/24/2019	Right	0	0	0				2	65+44	C2
0	0	7/24/2019	Left	0	0	0	Stacked			6/7	60+94	C2
0	0	7/24/2019	Right	0	0	0			Dumped	11	58+73	C2
0	0	7/24/2019	Left	0	0	0	Dumped	Fair	Riprap	12	55+46	B2
0	0	7/24/2019	Right	0	0	0	Dumped	Good		14	51+76	B2
0	0	7/24/2019	Right	0	0	0	Sloped	Good		17	47+90	B2
0	0	7/24/2019	Right	0	0	0	Sloped	Good		19	43+85	B2
0	0	7/24/2019	Right	0	0	0	Stacked	Good		21	25+66	B1
0	0	7/24/2019	Right	0	0	0	Sloped	Good	Riprap	23	23+71	B1
0	0	7/24/2019	Left	0	0	0	Dumped			24	18+38	B1
0	0	7/24/2019	Right	0	0	0	Sloped			25	16+22	B1
0	0	7/24/2019	Left	0	0	0	Dumped		Failing	28	9+24	B1
0	0	7/24/2019	Left	0	0	0	Slope			30	4+47	B1
0	0	7/24/2019	Left	0	0	0	Stacked			32	03+43	B1
0	0	7/22/2019	Left	0	0	0	Sloped/Riprap	Good		5/6	77+29	C2
0	0	7/23/2019	Right	0	0	0	Sloped			2	102+71	C2
0	0	7/23/2019	Left	0	0	0	Riprap	Poor		16	119+65	D2

Stream Corridor Management Plan
Peas Eddy
Tributary

ID	Width	Deposition	Channel Side	Notes	Date	PicNumber	Station	Station ID	Map Page
0	0		Right		7/24/2019	9	0	59+40	B2
0	0	Yes	Right		7/24/2019	13	0	51+95	B2
0	0	Yes	Right	Lakin	7/22/2019	7	0	82+23	C2
0	0		Left		7/23/2019	6	0	107+68	C2
0	0	Yes	Right		7/23/2019	14	0	116+80	D2
0	0	Yes	Right		7/23/2019		0	126+02	D2