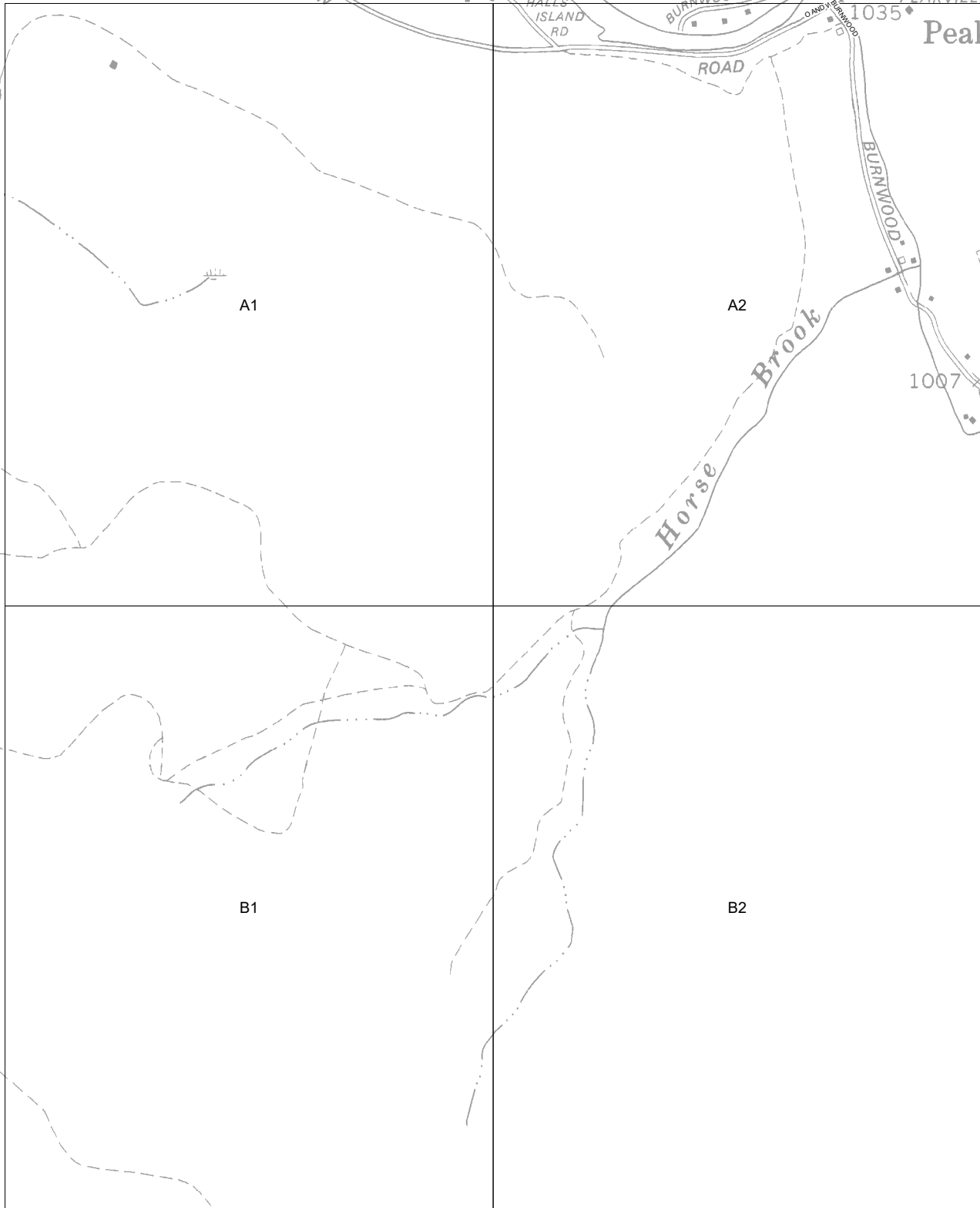

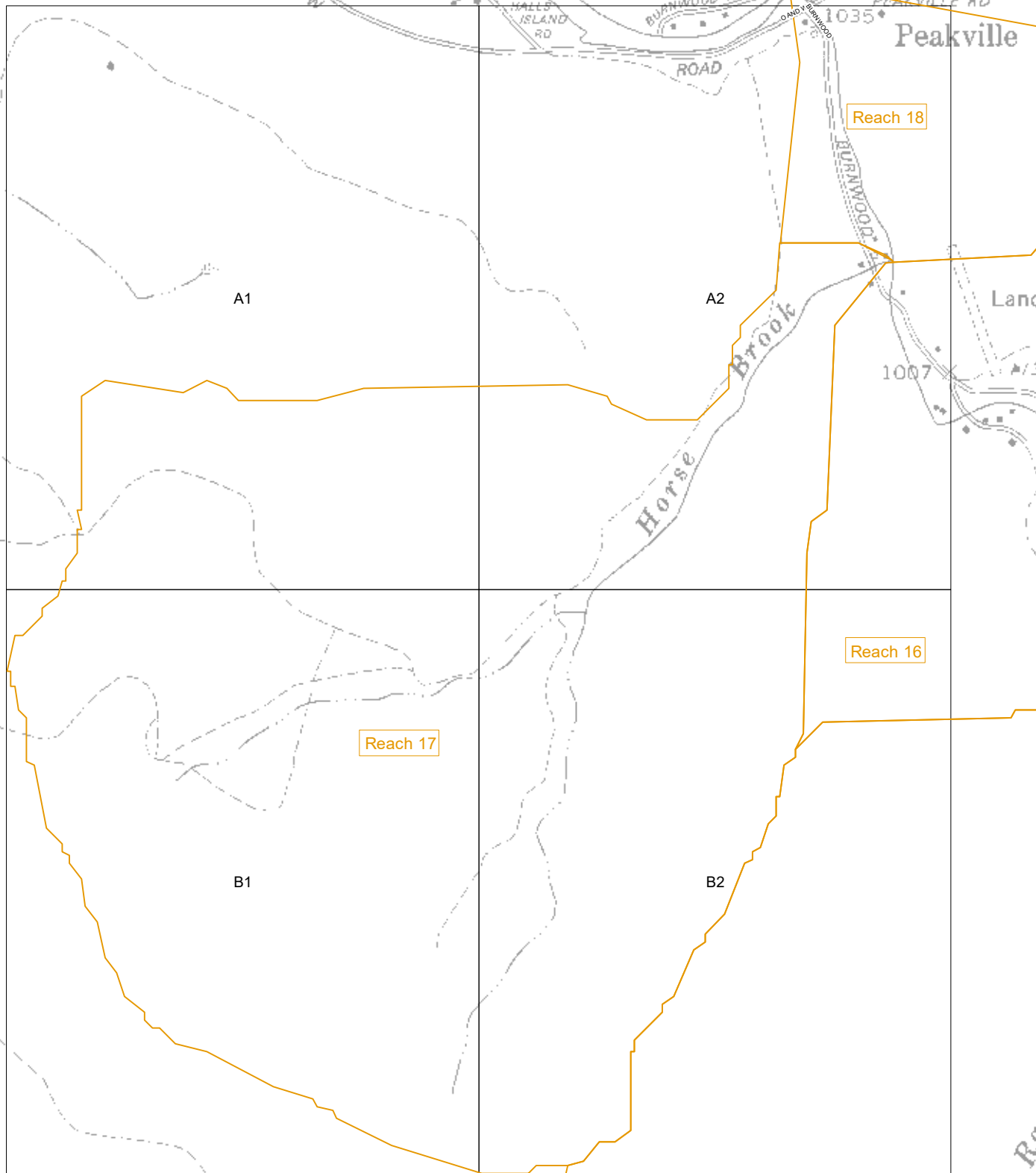


Stream Corridor Management Map Book Horse Brook - Delaware County, New York



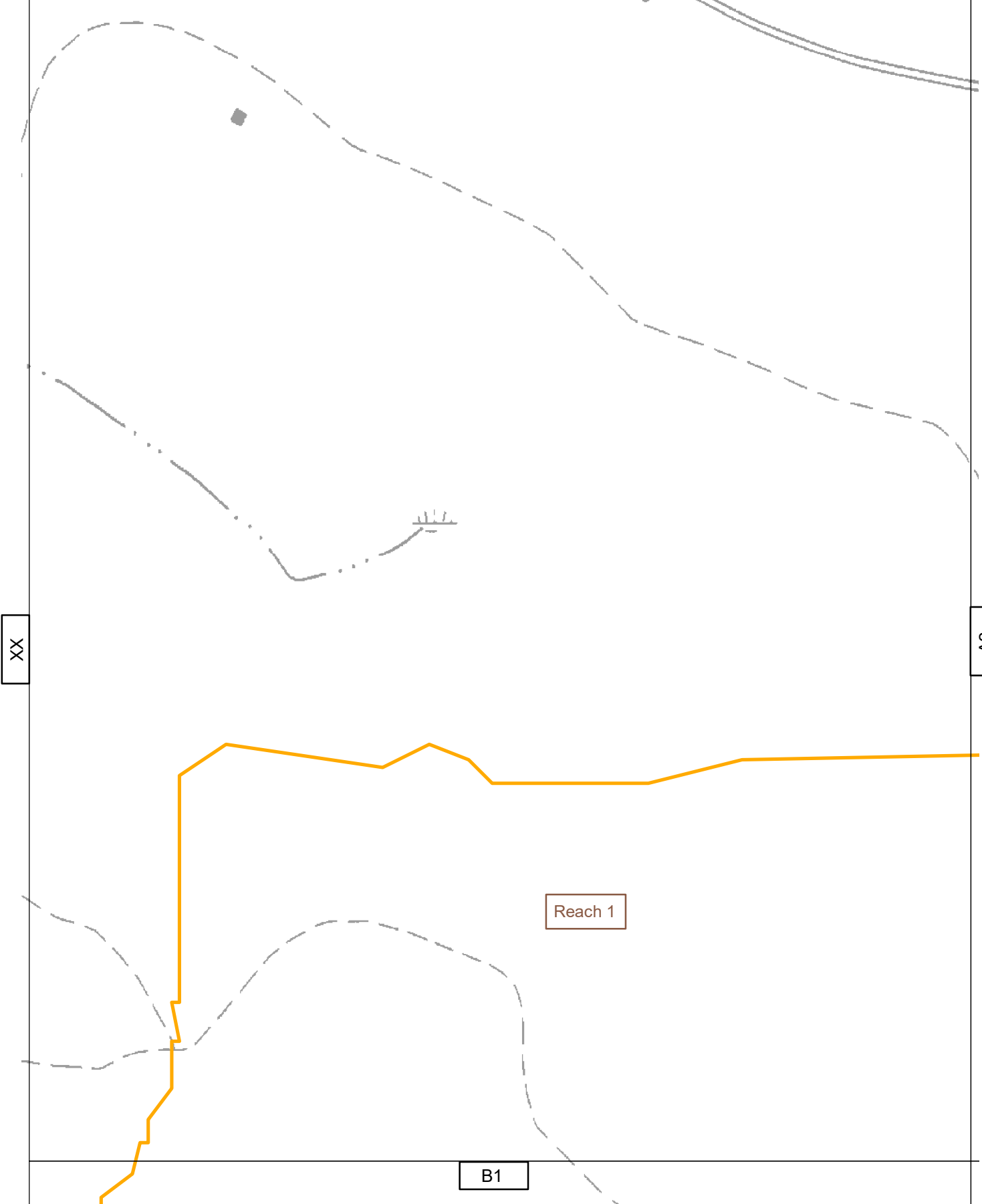
Stream Corridor Management Map Book

Horse Brook - Delaware County, New York



XX

W



XX

A2

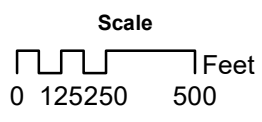
Reach 1

B1

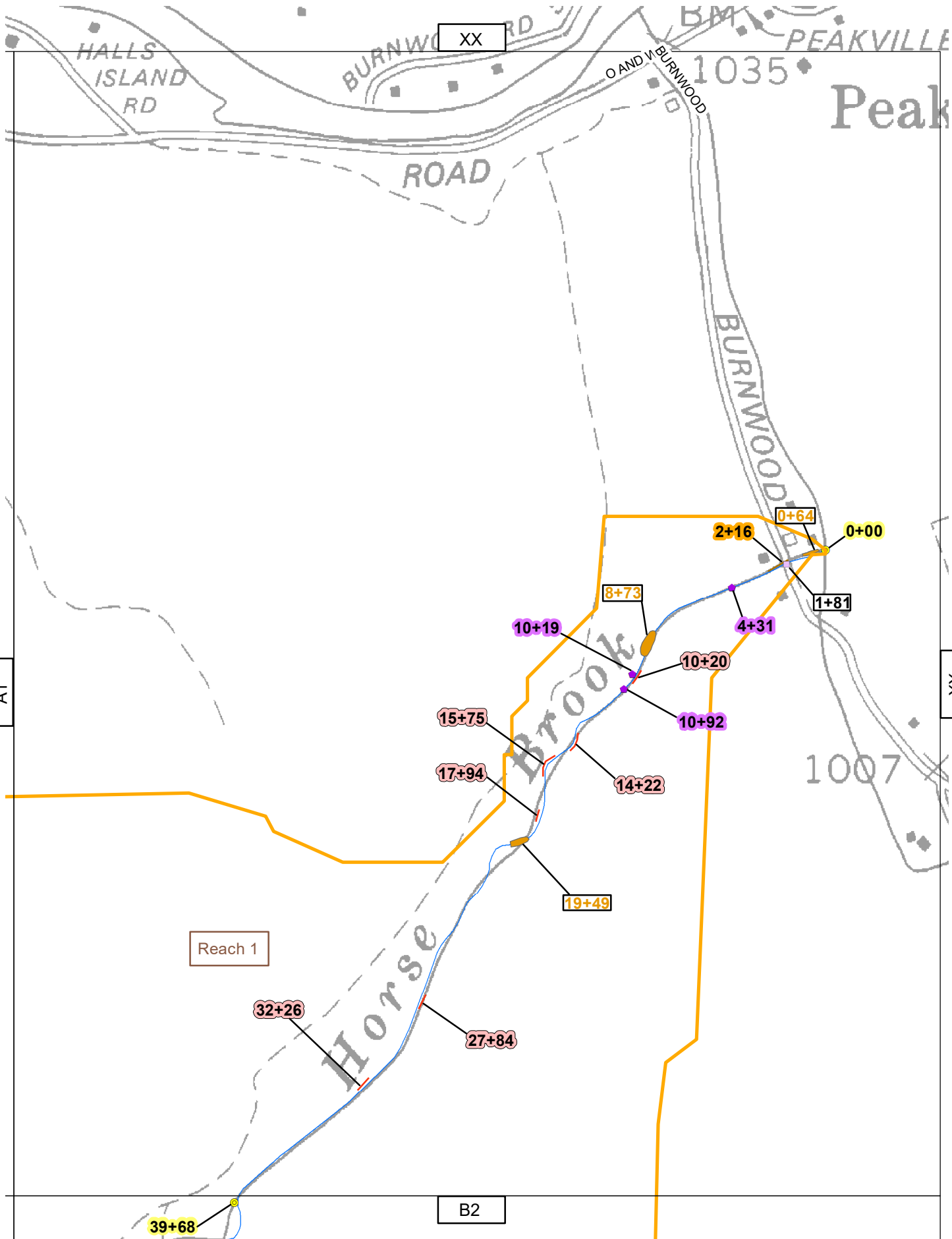
Horse Brook Stream Corridor Management Plan 2020

Legend

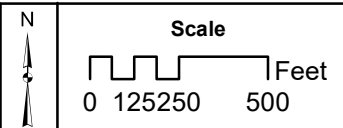
- Bridges
- ◆ Miscellaneous
- Erosive Feature
- Invasive
- Berms
- Culvert
- Tributary
- Reventment Line
- Marsh
- * Dump
- Depositional Feature

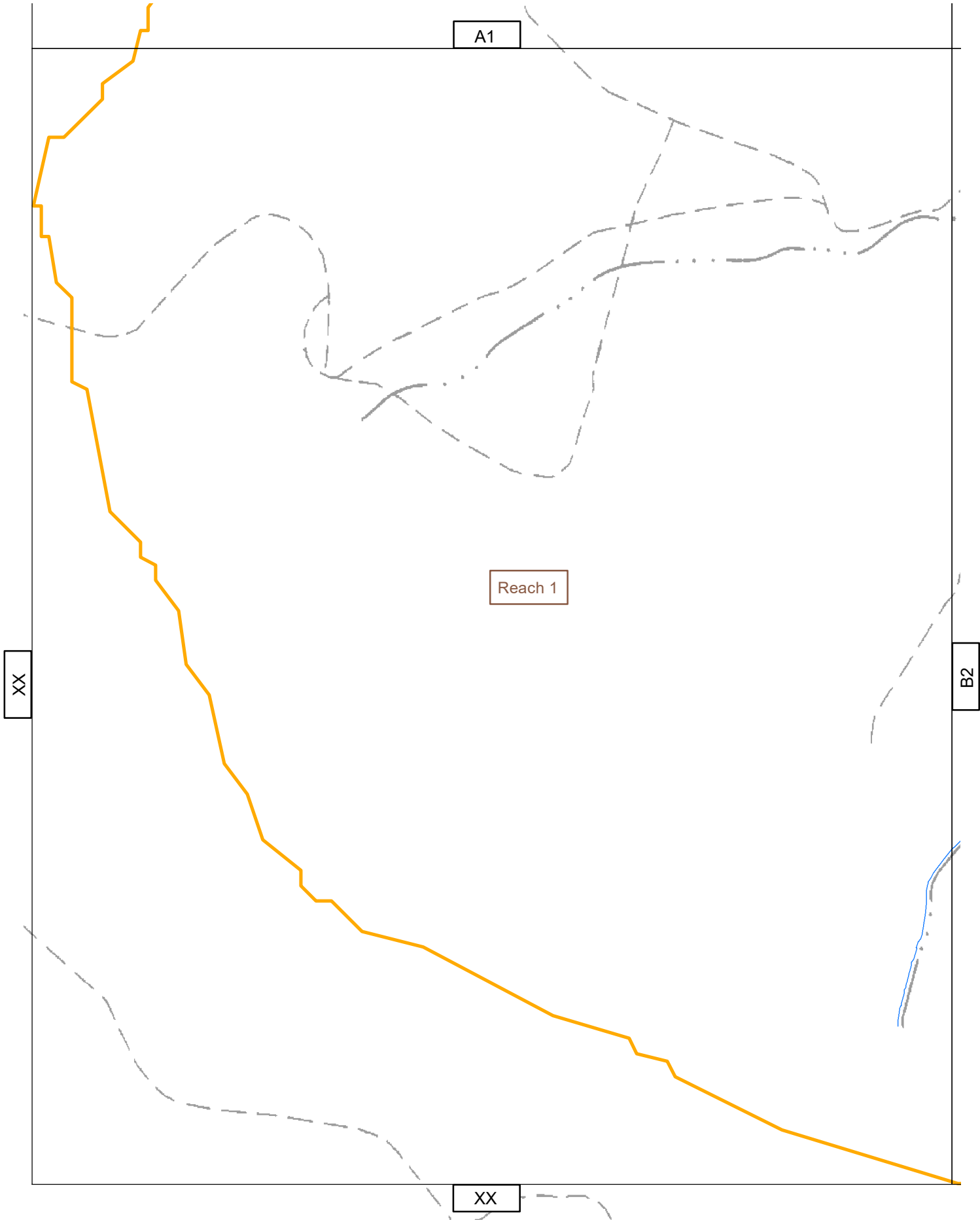


Mapbook Page **A1**

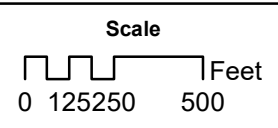


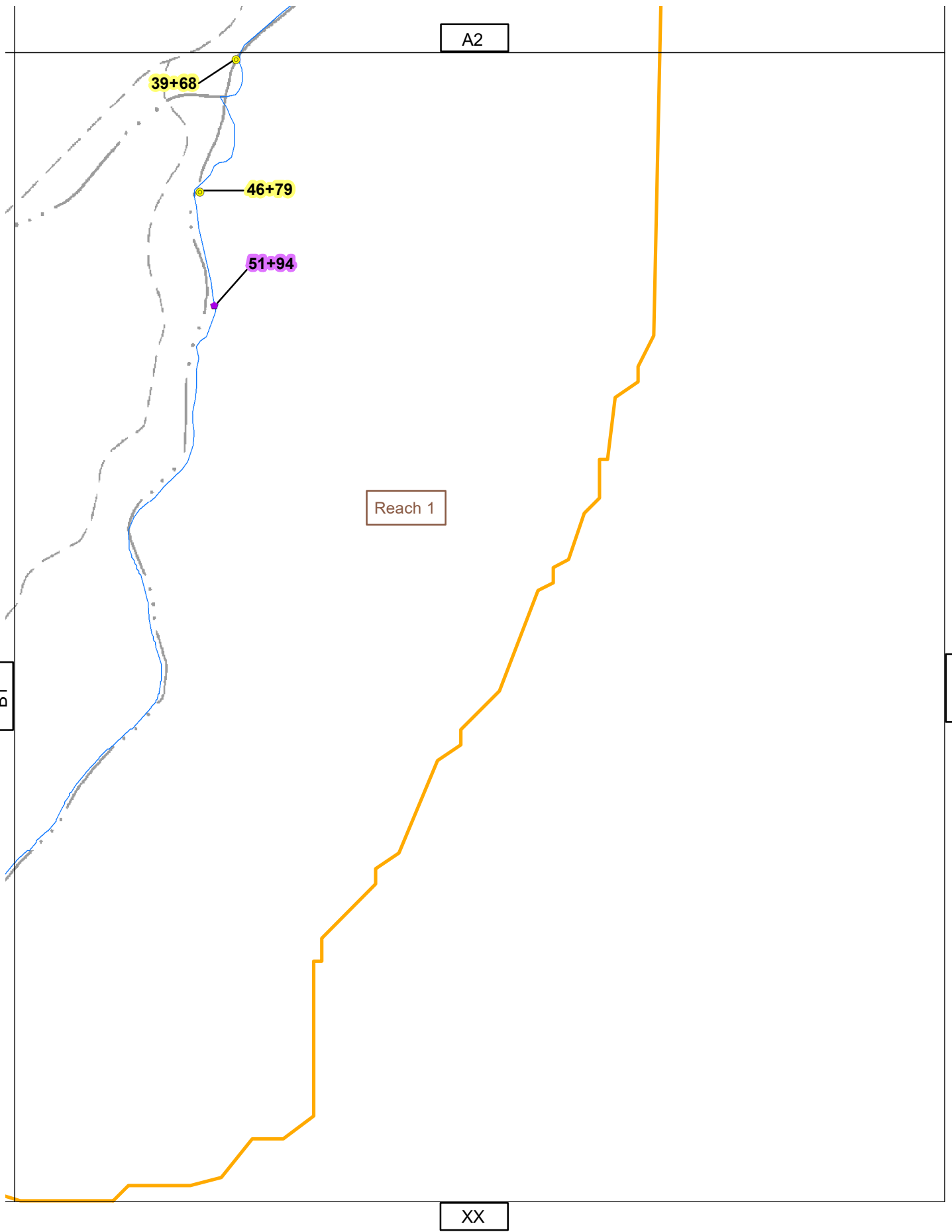
Legend	
Bridges	Miscellaneous
Culvert	Tributary
Erosive Feature	Reventment Line
Depositional Feature	Invasive
Marsh	Berms
Dump	





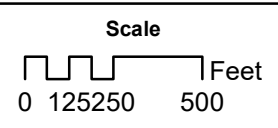
Legend	
Bridges	Miscellaneous
Culvert	Tributary
Erosive Feature	Reventment Line
Depositional Feature	Invasive
Marsh	Berms
Dump	





Horse Brook
Stream Corridor
Management Plan
2020

Legend	
Bridges	Miscellaneous
Culvert	Tributary
Erosive Feature	Reventment Line
Depositional Feature	Marsh
Invasive	Berms
Dump	



Stream Corridor Management Plan
Horse Brook - Hancock
Culvert

ID	Reach	PoolDepth	Structure	Diameter	Material	Pipe Depth	Inlet Flow Condition	Outlet Flow Condition	Inlet Condition	Outlet Condition	Notes	PicNumIn	PicNumOut	Date	Station	Station ID	Map Page
0	0	0		5	Plastic	0								7/17/2019	0	1+81	A2

Stream Corridor Management Plan
Horse Brook - Hancock
Depositional Feature

ID	Date	Bank Side	Type	Height(FT)	Width(FT)	Length(FT)	Material	Notes	PicNumber	Station ID	Map Page	Area
0	7/17/2019	Center		0	0	0			2	0+64	A2	0.0000
0	7/17/2019	Center		0	0	0			8/9	8+73	A2	0.0000
0	7/17/2019	Center	Centerbar	0	0	55	Gravel		19/20	19+49	A2	0.0000

Stream Corridor Management Plan
Horse Brook - Hancock
Erosive Feature

ID	Station	Date	Length(FT)	Height(FT)	Cover	Sediment Size	Percent Roots	Notes	PicNumber	Area(FT)	Station ID	Map Page
0	0	7/17/2019	50	3	Tree/Grass	Sa/Gra	25		11	0.0000	10+20	A2
0	0	7/17/2019	80	5	Grass	Sa/Gra	50		13/14	0.0000	14+22	A2
0	0	7/17/2019	120	20	Grass	Sa/Gra	10		15/16/17	0.0000	15+75	A2
0	0	7/17/2019	40	30	Grass	Sa/Gra	10		18	0.0000	17+94	A2
0	0	7/17/2019	60	5			0	Mass failure	21	0.0000	27+84	A2
0	0	7/17/2019	0	0			0	Mass failure.	22	0.0000	32+26	A2

Stream Corridor Management Plan
Horse Brook - Hancock
Miscellaneous

ID	Date	Notes	PicNumber	Station ID	Map Page
0	7/17/2019	Waterfall.	5/6/7	4+31	A2
0	7/17/2019	Spring coming off of left side.	10	10+19	A2
0	7/17/2019	Tree debris.	12	10+92	A2
0	7/17/2019	Trickle rocks down stream center.	25	51+94	B2

Stream Corridor Management Plan
Horse Brook - Hancock
Revetment Line

ID	Station	Date	Bank Side	Height(FT)	Length(FT)	Width(FT)	Type	Condition	Notes	PicNumber	Station ID	Map Page
0	0	7/17/2019	Left	0	0	0	Stacked	Fair		4	2+16	A2